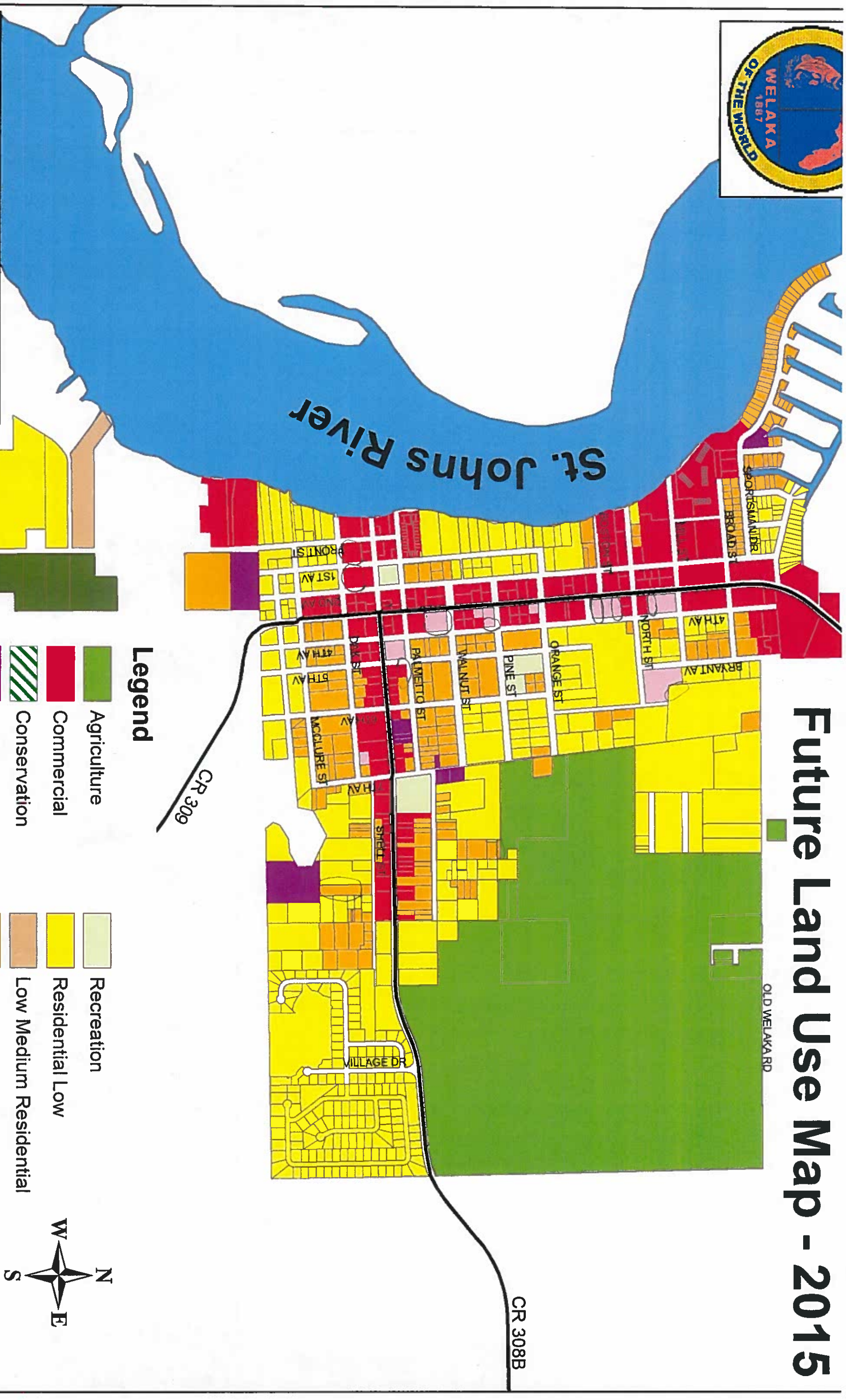














Future Land Use Map - 2015



Legend

- | | | | |
|---|-------------------------|---|---|
|  | Agriculture |  | Recreation |
|  | Commercial |  | Residential Low |
|  | Conservation |  | Low Medium Residential |
|  | Other Public Facilities |  | Residential Medium |
|  | Public Buildings |  | Recreational Vehicle/Seasonal Residential |



This map is for reference use only. Data provided are from multiple sources with varying levels of accuracy. This product is for informational purposes and may not have been prepared for or be suitable for legal, engineering, or surveying purposes. Users of this information should review or consult the primary